



# New Zealand Gazette

OF THURSDAY, 5 MAY 2011

---

WELLINGTON: TUESDAY, 10 MAY 2011 — ISSUE NO. 63

---

## CLEAN ZONES, CLEAN TRANSPORT ROUTES AND CLEAN PERIODS FOR THE RUGBY WORLD CUP 2011

PURSUANT TO THE  
MAJOR EVENTS MANAGEMENT ACT 2007

**Major Events Management Act 2007****Notice declaring clean zones and clean periods for the Rugby World Cup 2011**

Pursuant to section 16(1) of the Major Events Management Act 2007 ("the Act"), the Minister for Economic Development gives the following notice:

**1. Commencement and Purpose**

This notice, which comes into force on the day of its notification in the *New Zealand Gazette*, declares clean zones, clean transport routes, and clean periods pursuant to section 16 of the Act for the Rugby World Cup 2011.

**2. Clean zones, clean transport routes and clean periods**

(1) The clean zones, clean transport routes and clean periods for the Rugby World Cup 2011 match venues are set out in the Schedule to this notice.

(2) The clean zones described in the Schedule include the land comprising the street or road which forms the border of the clean zone up to the boundary of any abutting land at the outside edge of the clean zone.

(3) The clean transport routes described in the Schedule include:

- (a) any land to which the public ordinarily has access up to a distance of 20 metres from the clean transport route; and
- (b) in the case of any part of a railway line which is a clean transport route, any place or land to which the public ordinarily has access that:
  - (i) forms part of a station on that portion of the line; or
  - (ii) is within 20m of the entrance to or exit from such a station.

**3. Excluded land and buildings**

For the avoidance of doubt, the clean zones and clean transport routes described in sections in the Schedule to this notice do not include any excluded land or buildings, as defined in section 16(5) of the Act.

**SCHEDULE*****Northland Events Centre******Clean zone***

The area shown in the Map 1, including:

- (a) the area bordered by, and including:
  - (i) Port Road between the intersections with Okara Drive; and
  - (ii) Okara Drive between the intersections with Port Road;
- (b) Okara Drive from Port Road to the intersection with Reybourn Street and Herekino Street; and
- (c) Commerce Street from Okara Drive to the north-western boundary of the property at 32 Commerce Street, being Lot 1 on DP 211542 described in Computer Freehold Register NA81D/197 North Auckland Land Registry.

***Clean transport routes***

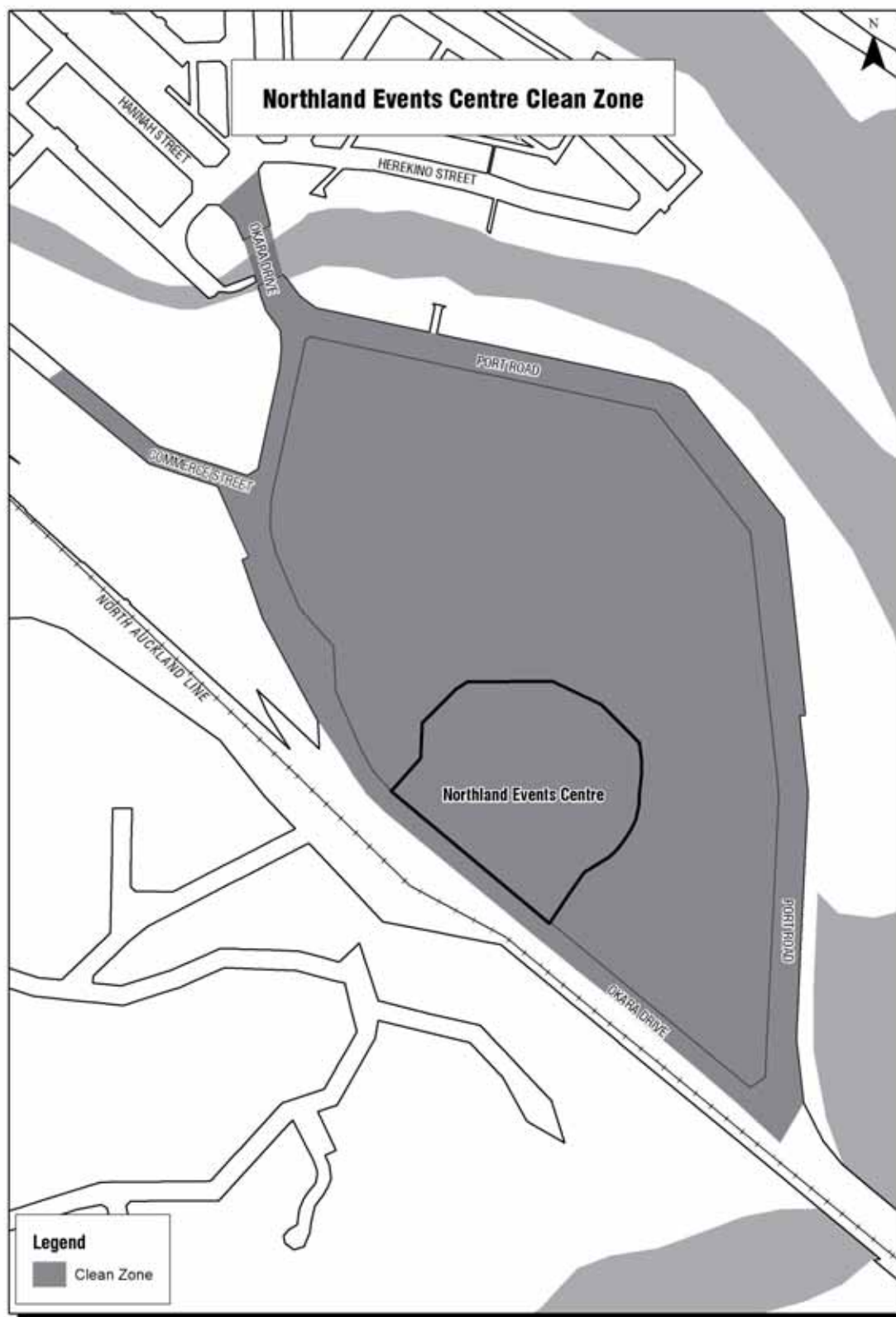
The land comprising the route shown in Map 2, namely State Highway 1 from the intersection with Selwyn Avenue the intersection with Rewa Rewa Road.

***Clean periods***

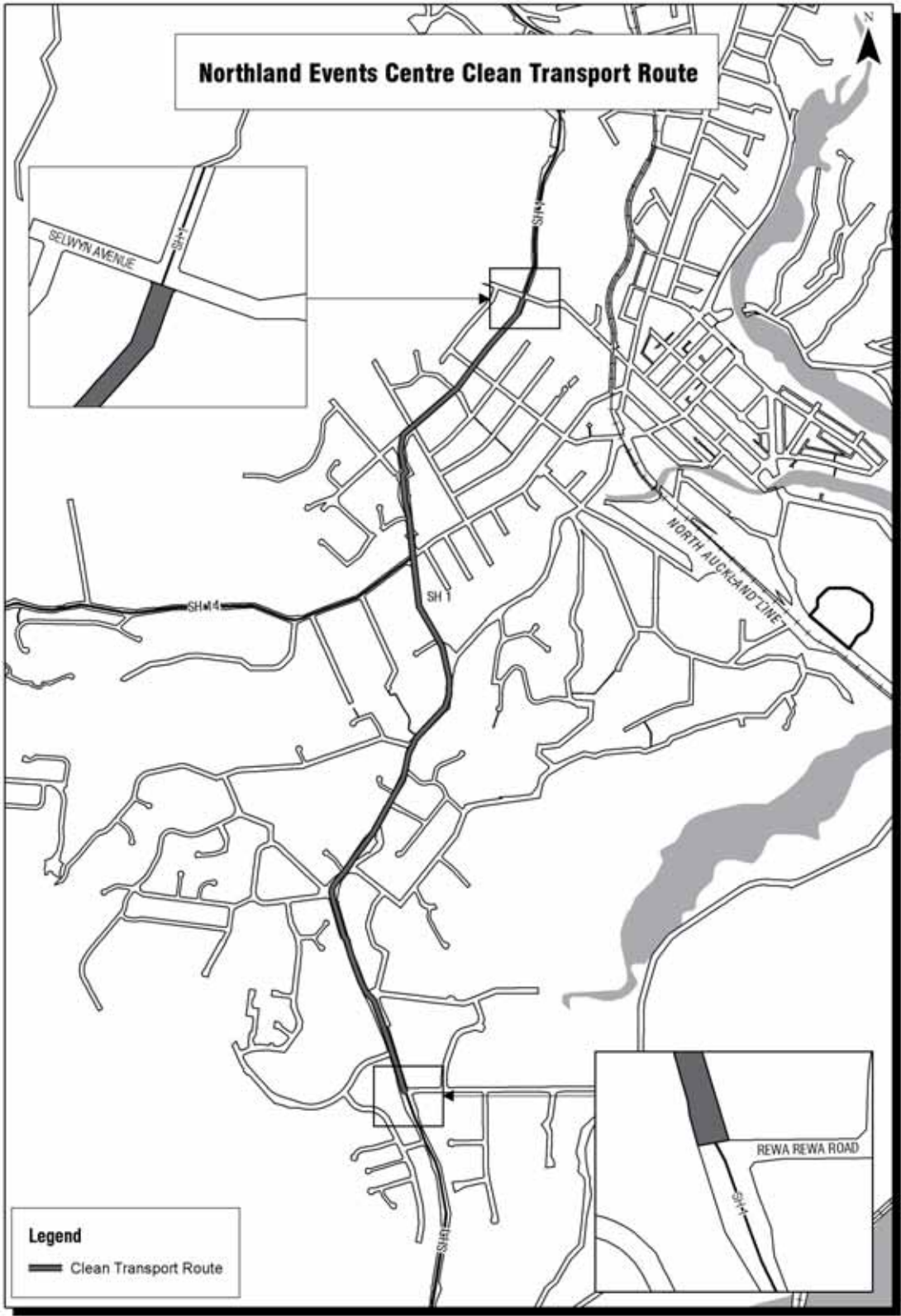
The Northland Events Centre clean zone and clean transport routes will apply during the following clean periods:

- (a) From 8.00am on Tuesday 13 September 2011 until 11.59pm on Wednesday 14 September 2011; and
- (b) From 8.00am on Tuesday 20 September 2011 until 11.59pm on Wednesday 21 September 2011.

Map 1



Map 2



***North Harbour Stadium******Clean zone***

The area shown in the Map 3, including the area bordered by, and including:

- (a) Oteha Valley Road Extension from State Highway 17 Albany Expressway to Oteha Valley Road;
- (b) Oteha Valley Road from Oteha Valley Road Extension to Appian Way;
- (c) Appian Way from Oteha Valley Road to Don McKinnon Drive;
- (d) Don McKinnon Drive from Appian Way to Coliseum Drive;
- (e) Coliseum Drive from Don McKinnon Drive to State Highway 17 Albany Expressway;
- (f) Oteha Valley Road from Mills Lane to Appian Way;
- (g) Don McKinnon Drive from Munroe Lane to Appian Way, and from Mercari Way to Coliseum Drive; and
- (h) Civic Crescent.

***Clean transport routes***

The land comprising the routes shown in Map 4, namely:

- (a) State Highway 1 from the Awanohi Road overpass to Constellation Drive; and
- (b) State Highway 17 from Durey Road to the intersection with State Highway 1.

***Clean periods***

The North Harbour Stadium clean zone and clean transport routes will apply during the following clean periods:

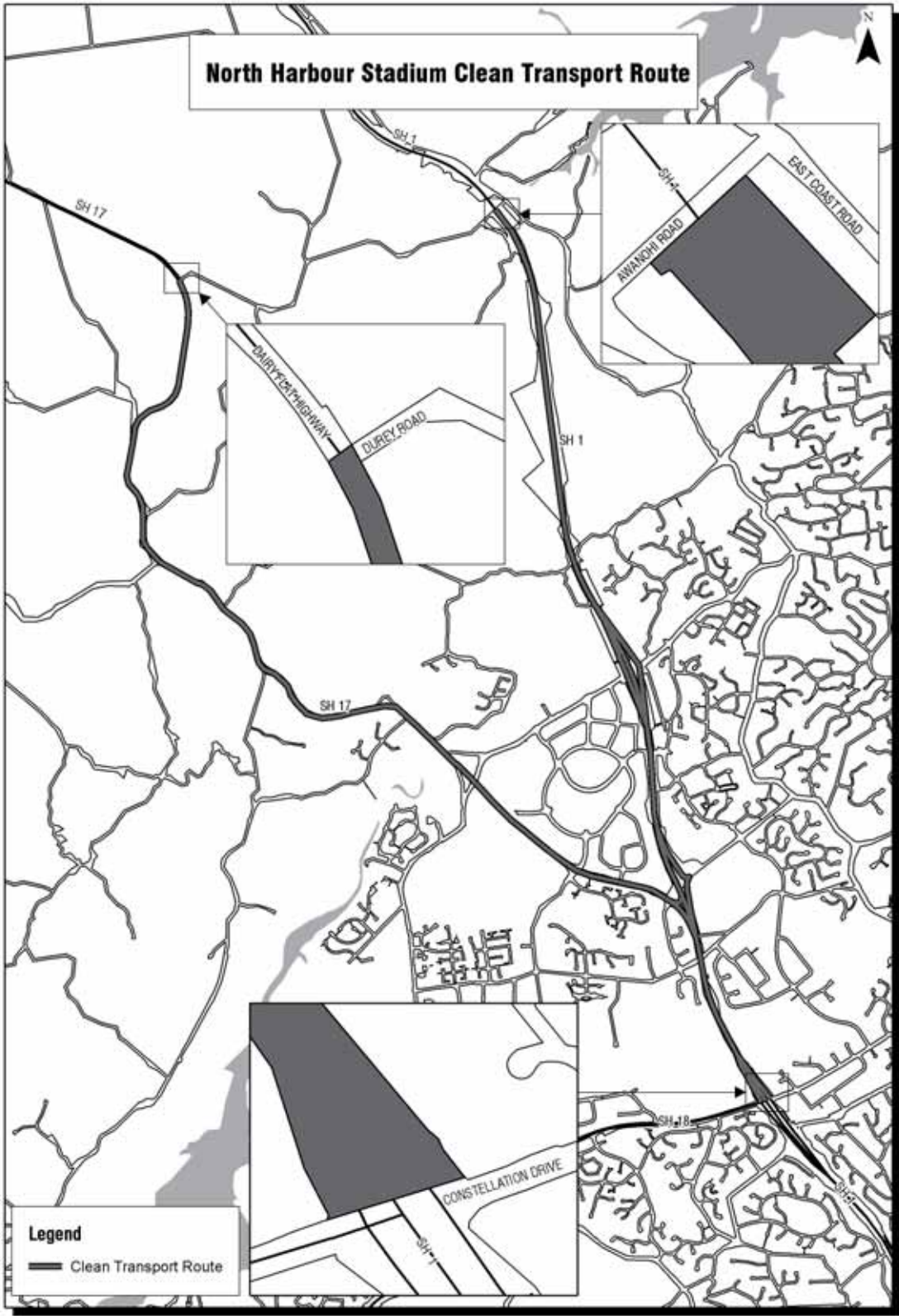
- (a) From 8.00am on Friday 9 September 2011 until 11.59pm on Sunday 11 September 2011;
- (b) From 8.00am on Tuesday 21 September 2011 until 11.59pm on Wednesday 22 September 2011; and
- (c) From 8.00am on Thursday 29 September 2011 until 11.59pm on Friday 30 September 2011.



**North Harbour Stadium Clean Zone**

The map shows the North Harbour Stadium and its surrounding area. The stadium is located in the center, surrounded by a shaded area representing the Clean Zone. The roads shown include SH 17, LIBRARY LANE, COLISEUM DRIVE, IMPULSE LANE, APPARTWAY, RIVER STREET, CORRIESTONE DRIVE, DON MACDONNELL DRIVE, and MERRILL WAY. A legend in the bottom left corner indicates that the shaded area is the Clean Zone.

Map 4





***Eden Park Stadium******Clean zone***

The area shown in the Map 5, including:

- (a) the area bordered by, and including:
  - (i) New North Road from Morningside Drive to Kingsland Avenue;
  - (ii) Kingsland Avenue from New North Road to First Avenue;
  - (iii) First Avenue from Kingsland Avenue to Bond Street;
  - (iv) Bond Street from First Avenue to the State Highway 16 overpass;
  - (v) New Bond Street;
  - (vi) a straight line between north-easternmost point of the New Bond Street / New North Road intersection to north-westernmost point of Tawari Street;
  - (vii) Tawari Street from the North Auckland Railway line to George Street;
  - (viii) George Street from Tawari Street to Dominion Road;
  - (ix) Dominion Road from George Street to Burnley Terrace;
  - (x) Burnley Terrace;
  - (xi) Ethel Street;
  - (xii) McDonald Street;
  - (xiii) Morningside Drive from McDonald Street to New North Road; and
- (b) New North Road from Wolseley Street to Morningside Drive; and
- (c) Dominion Road from Horopito Street to George Street.

***Clean transport routes***

The land comprising the routes shown in Map 6, namely:

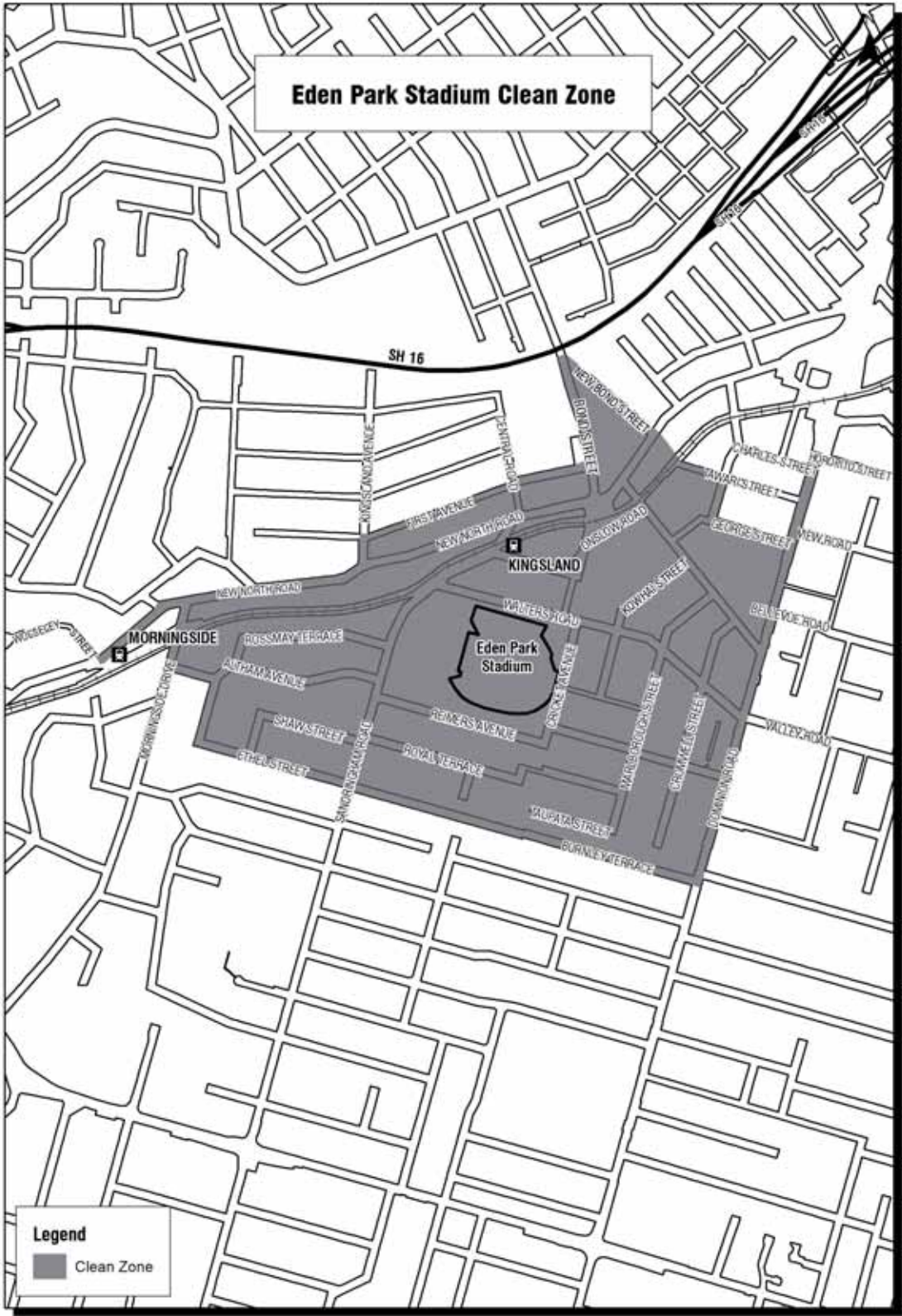
- (a) The Western Line from Britomart Transport Centre to Avondale station;
- (b) The Eastern Line from Britomart Transport Centre to Orakei station;
- (c) The Southern Line from Britomart Transport Centre to Greenlane station; and
- (d) State Highway 1 from the Auckland City side of the Auckland Harbour Bridge to the intersection with Green Lane East.

***Clean periods***

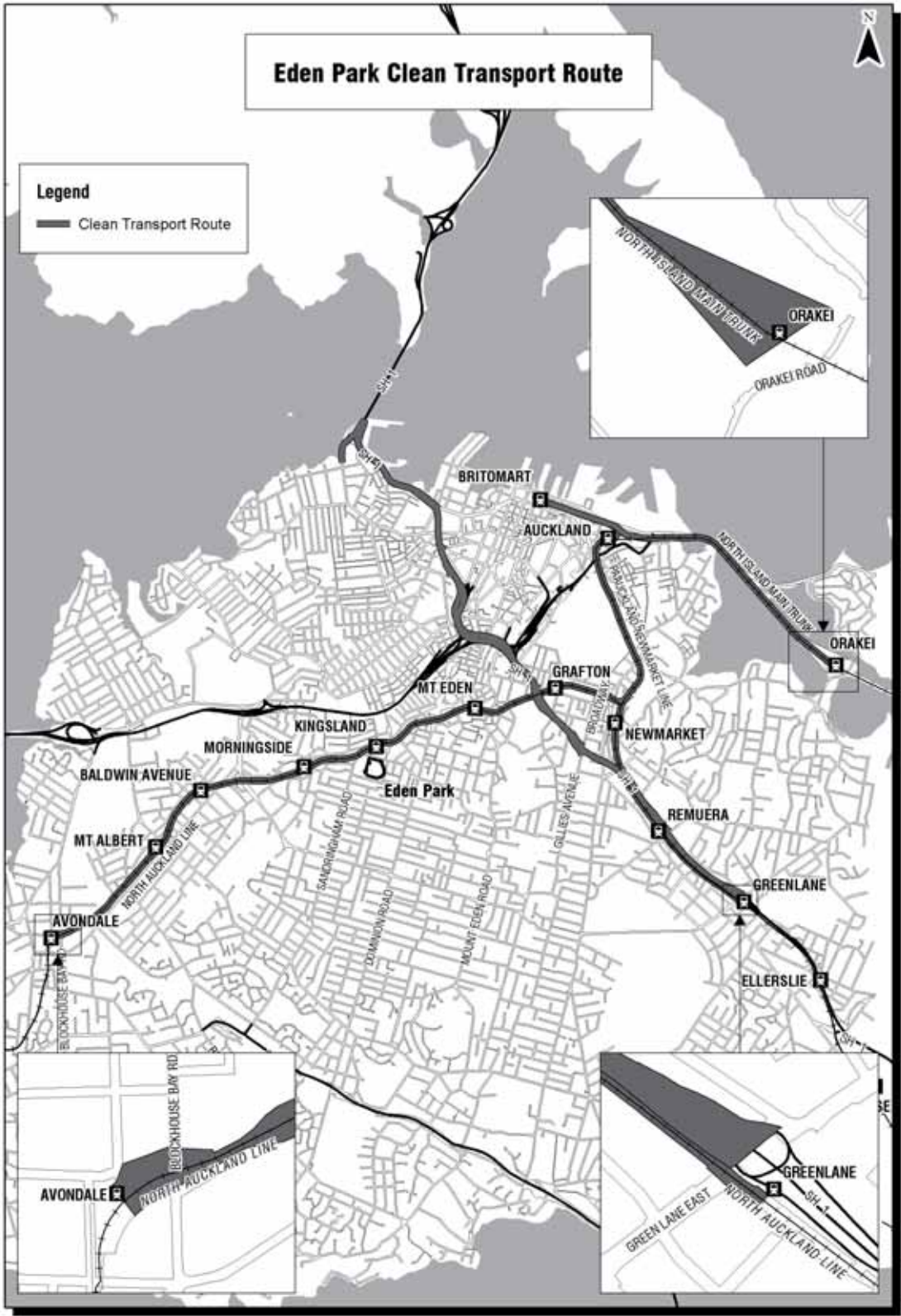
The Eden Park clean zone and clean transport routes will apply during the following clean periods:

- (a) From 8.00am on Thursday 8 September 2011 until 11.59pm on Friday 9 September 2011;
- (b) From 8.00am on Friday 16 September 2011 until 11.59pm on Saturday 17 September 2011;
- (c) From 8.00am on Thursday 23 September 2011 until 11.59pm on Sunday 25 September 2011;
- (d) From 8.00am on Friday 30 September 2011 until 11.59pm on Saturday 1 October 2011;
- (e) From 8.00am on Thursday 5 October 2011 until 11.59pm on Monday 24 October 2011.

Map 5



Map 6



***Waikato Stadium******Clean zone***

The area shown in the Map 7, including the area bordered by, and including:

- (a) Ulster Street from the Waitawhiriwhiri Stream to Mill Street;
- (b) Mill Street;
- (c) Victoria Street from Boundary Road to Princes Street;
- (d) Princes Street from Victoria Street to Harwood Street;
- (e) Harwood Street from Princes Street to Rostrevor Street;
- (f) Rostrevor Street from Harwood Street to Norton Road;
- (g) Norton Road from Rostrevor Street to Mill Street;
- (h) Mill Street from Norton Road to Fraser Tech Park;
- (i) Fraser Tech Park;
- (j) Seddon Road from Fraser Tech Park to the Waitawhiriwhiri Stream; and
- (k) the Waitawhiriwhiri Stream from Fraser Tech Park to Ulster Street.

***Clean transport routes***

The land comprising the routes shown in Map 8, namely State Highway 1 from the intersection with Te Rapa Road and Wairere Drive to the intersection with Cobham Drive.

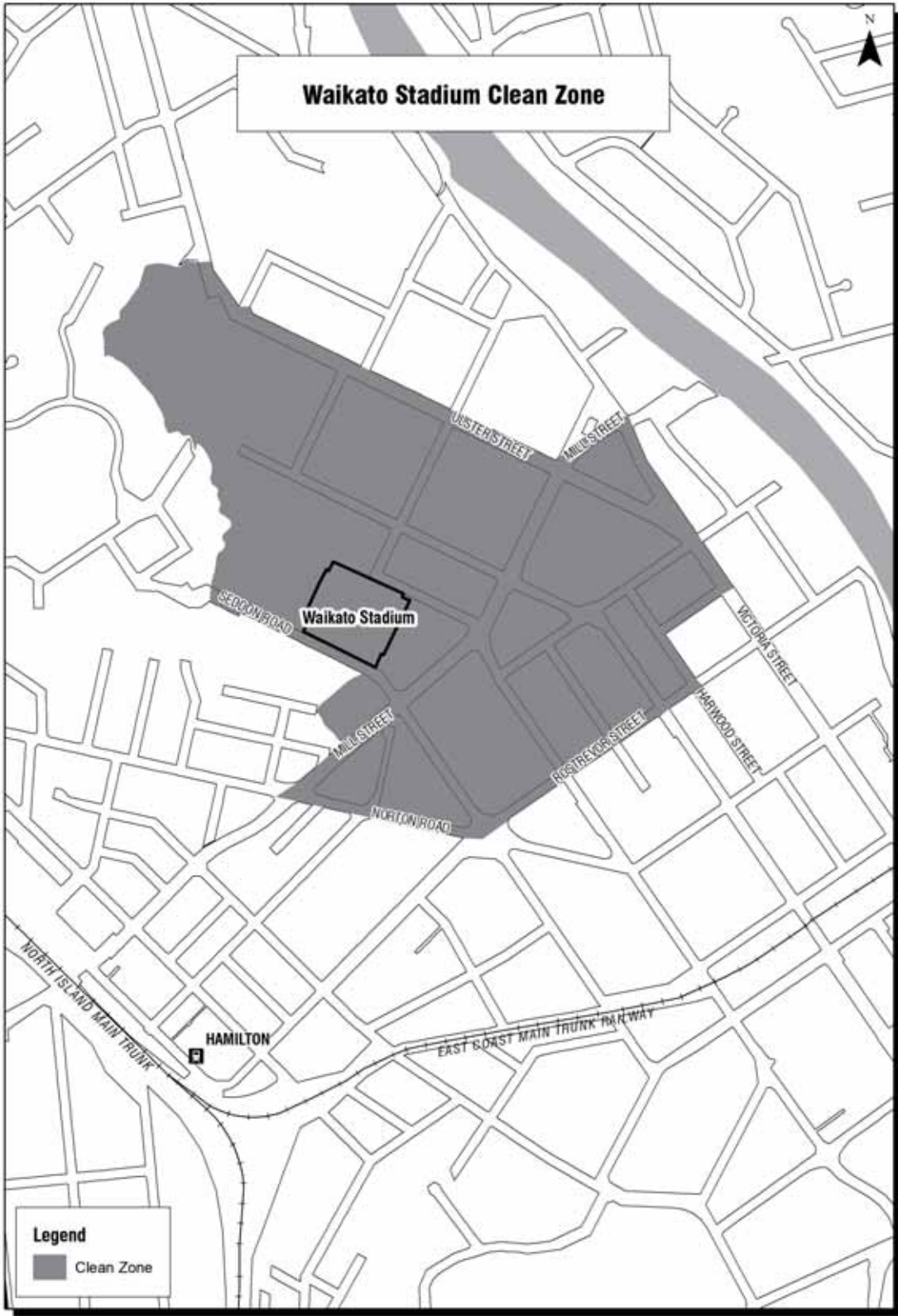
***Clean periods***

The Waikato Stadium clean zone and clean transport routes will apply during the following clean periods:

- (a) From 8.00am on Thursday 15 September 2011 until 11.59pm on Sunday 18 September 2011; and
- (b) From 8.00am on Saturday 1 October 2011 until 11.59pm on Sunday 2 October 2011.

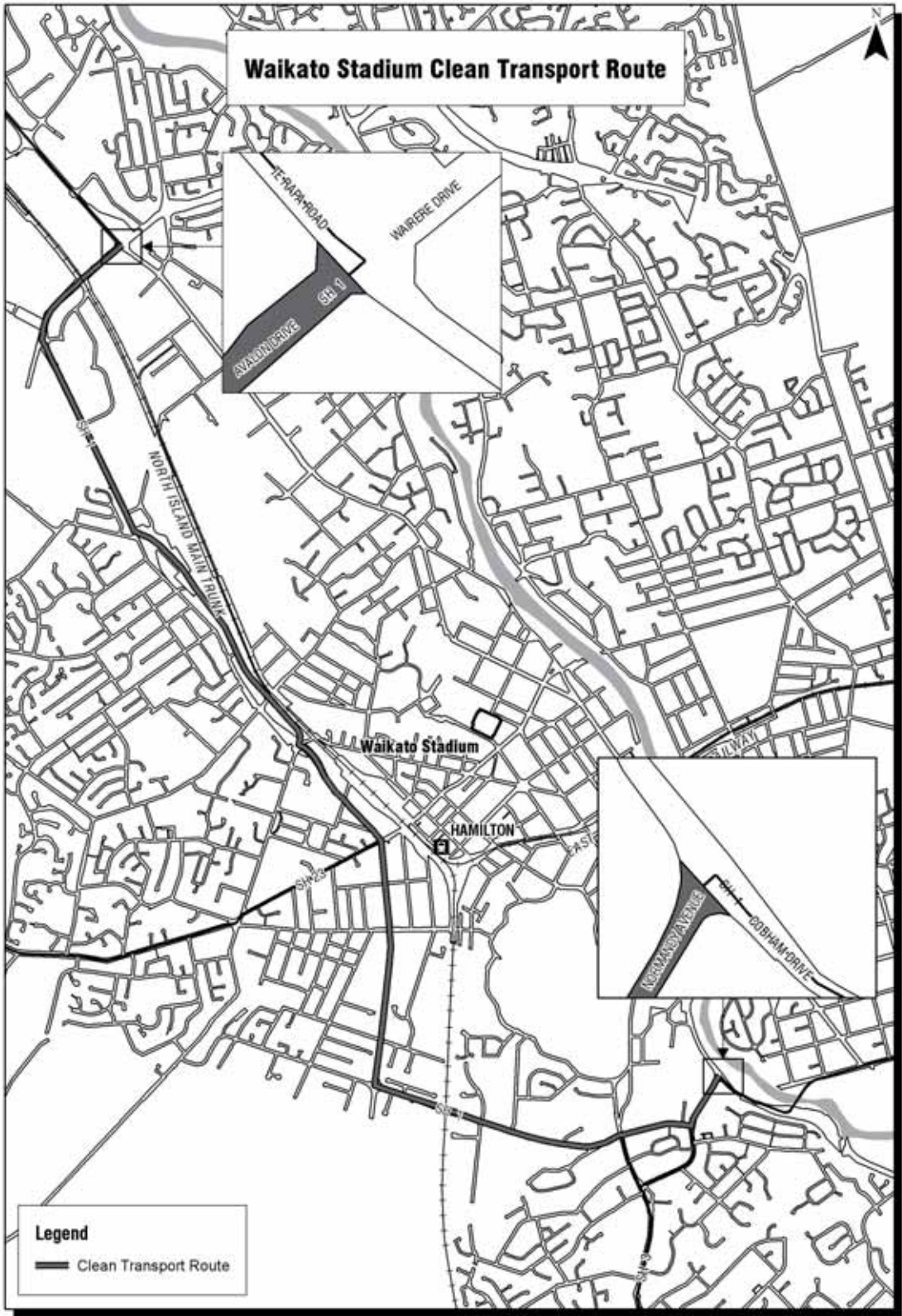


Map 7





Map 8



***Rotorua International Stadium******Clean zone***

The area shown in the Map 9, including:

- (a) the area bordered by, and including:
  - (i) the sports ground in Westbrook Reserve that is adjacent to the North Western boundary of Ray Boord Park, being Lot 3 in DP 402328 South Auckland Land District (excluding the narrow section of Lot 3 extending between Lots 1 and 2 to Thebes Street);
  - (ii) Ray Boord Park;
  - (iii) Devon Street from the north-eastern corner of Ray Boord Park to the south-easternmost point of Rotorua International Stadium; and
  - (iv) Rotorua International Stadium
- (b) Devon Street from Rotorua International Stadium to Pukehangi Road; and
- (c) Pukehangi Road from Devon Street to the north-west boundary of the property at number 454 Pukehangi Road, Lot 26 in DPS 18002 South Auckland Land District.

***Clean transport routes***

The land comprising the routes shown in Map 10, namely:

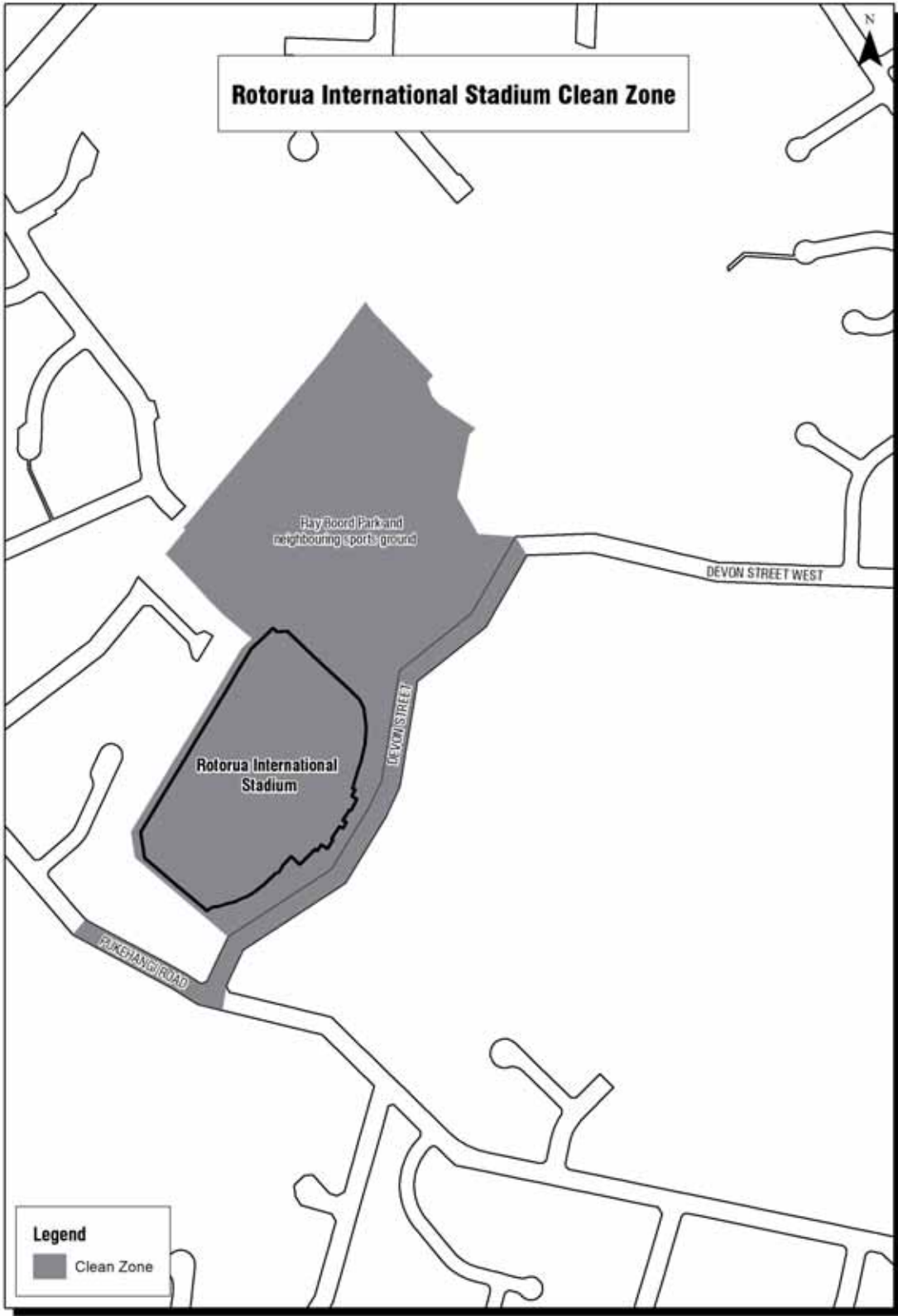
- (a) State Highway 5 from the intersection with Clayton Road and Lake Road to the intersection with State Highway 30;
- (b) State Highway 30 from the intersection with State Highway 5 to the intersection with Marino Road and Tarawera Road; and
- (c) State Highway 30A from the intersection with Marguerita Street to the intersection with State Highway 30.

***Clean periods***

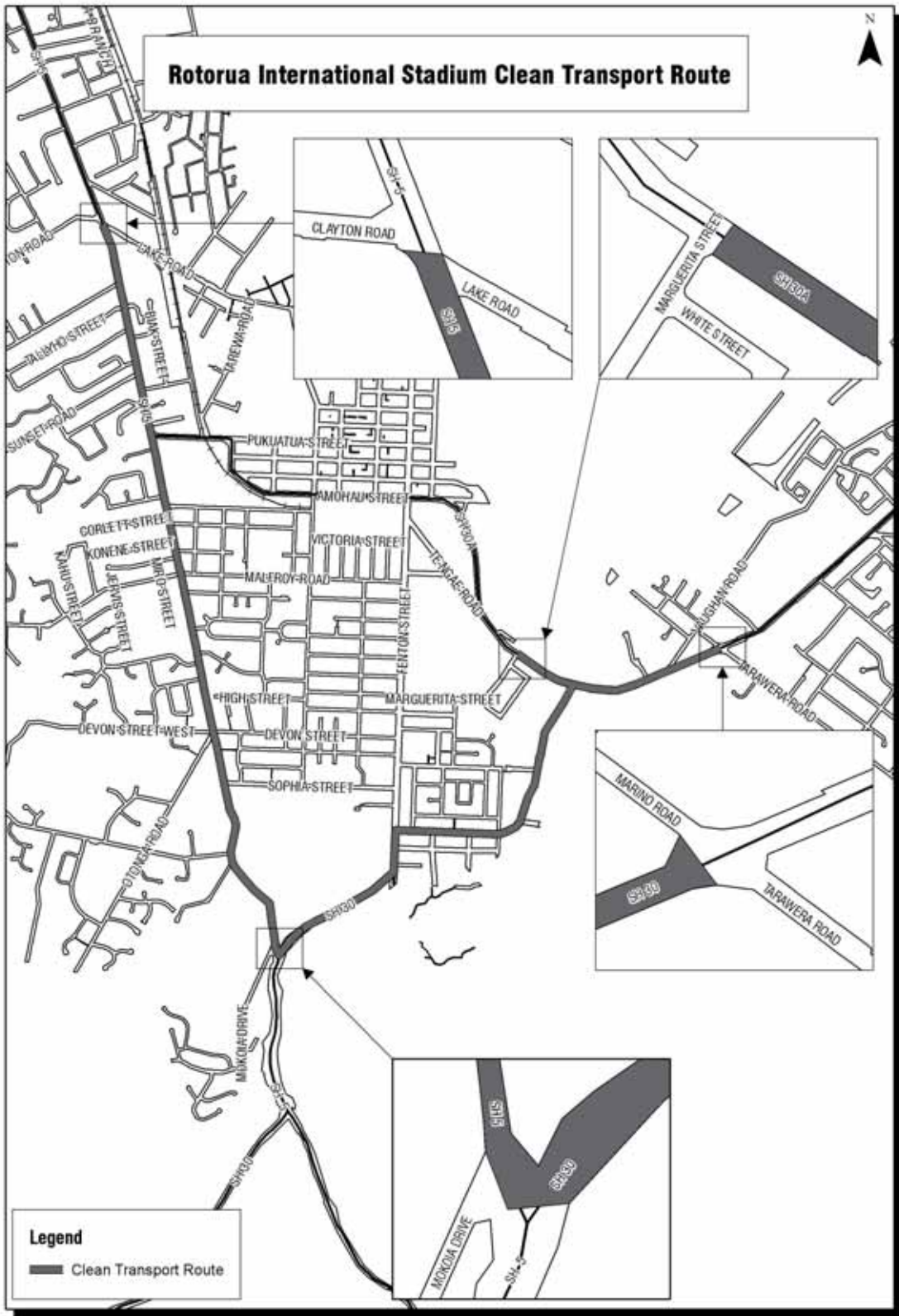
The Rotorua International Stadium clean zone and clean transport routes will apply during the following clean periods:

- (a) From 8.00am on Friday 9 September 2011 until 11.59pm on Saturday 10 September 2011;
- (b) From 8.00am on Tuesday 13 September 2011 until 11.59pm on Wednesday 14 September 2011; and
- (c) From 8.00am on Saturday 24 September 2011 until 11.59pm on Sunday 25 September 2011.

Map 9



Map 10





***McLean Park****Clean zone*

The area shown in the Map 11, including:

- (a) the area bordered by, and including:
  - (i) Hall Street from Nelson Crescent to Wellesley Road;
  - (ii) Wellesley Road from Hall Street to Sale Street;
  - (iii) Sale Street from Wellesley Road to Hastings Street;
  - (iv) Hastings Street from Sale Street to Wellesley Road;
  - (v) Wellesley Road from Hastings Street to Todd Street;
  - (vi) Todd Street from Wellesley Street to Nelson Crescent;
  - (vii) Nelson Crescent from Todd Street to McVay Street;
  - (viii) McVay Street from Todd Street to Vigor Brown Street;
  - (ix) Vigor Brown Street from McVay Street to Latham Street;
  - (x) Latham Street from Vigor Brown Street to Nelson Crescent; and
  - (xi) Nelson Crescent from Latham Street to Hall Street.
- (b) Munroe Street from Sale Street to Edwardes Street.

*Clean transport routes*

The land comprising the route shown in Map 12, namely State Highway 2 from the Ahuriri Estuary Bridge to Marine Parade.

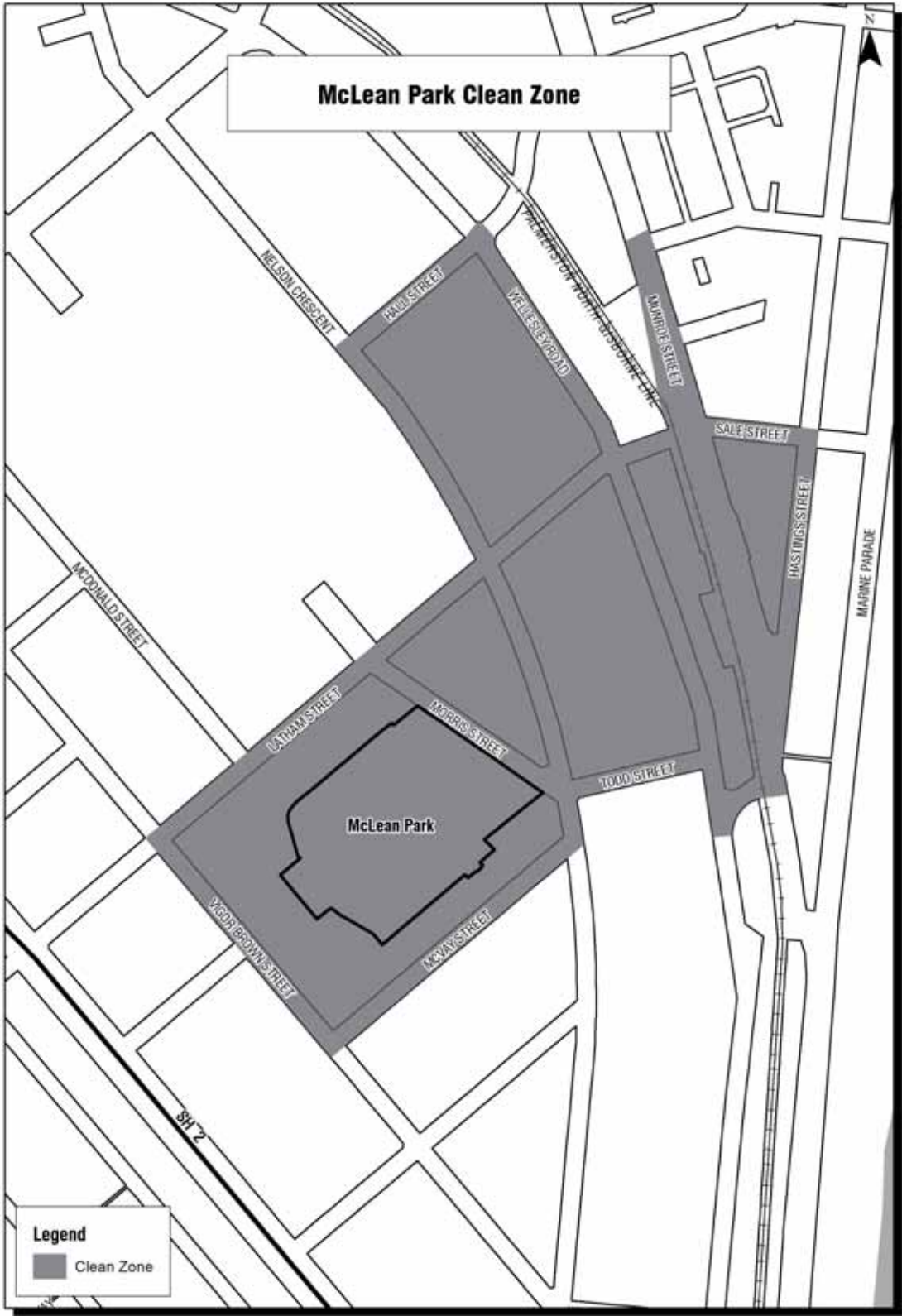
*Clean periods*

The McLean Park clean zone and clean transport routes will apply during the following clean periods:

- (a) From 8.00am on Saturday 17 September 2011 until 11.59pm on Sunday 18 September 2011; and
- (b) From 8.00am on Monday 26 September 2011 until 11.59pm on Tuesday 27 September 2011.



Map 11



Map 12



***Stadium Taranaki******Clean zone***

The area shown in the Map 13, including:

- (a) the area bordered by, and including:
  - (i) Wallace Place from Cutfield Road to Frankley Road;
  - (ii) Frankley Road from Wallace Place to Clawton Street;
  - (iii) Clawton Street from Frankley Street to Sanders Avenue;
  - (iv) Sanders Avenue from Clawton Street to Tukapa Street;
  - (v) Tukapa Street from Sanders Avenue to Cutfield Road; and
  - (vi) Cutfield Road from Tukapa Street to Wallace Place.
- (b) Cutfield Road from Wallace Place to Devon Street West; and
- (c) Morley Street from Wallace Place to Devon Street West.

***Clean transport routes***

The land comprising the routes shown in Map 14, namely:

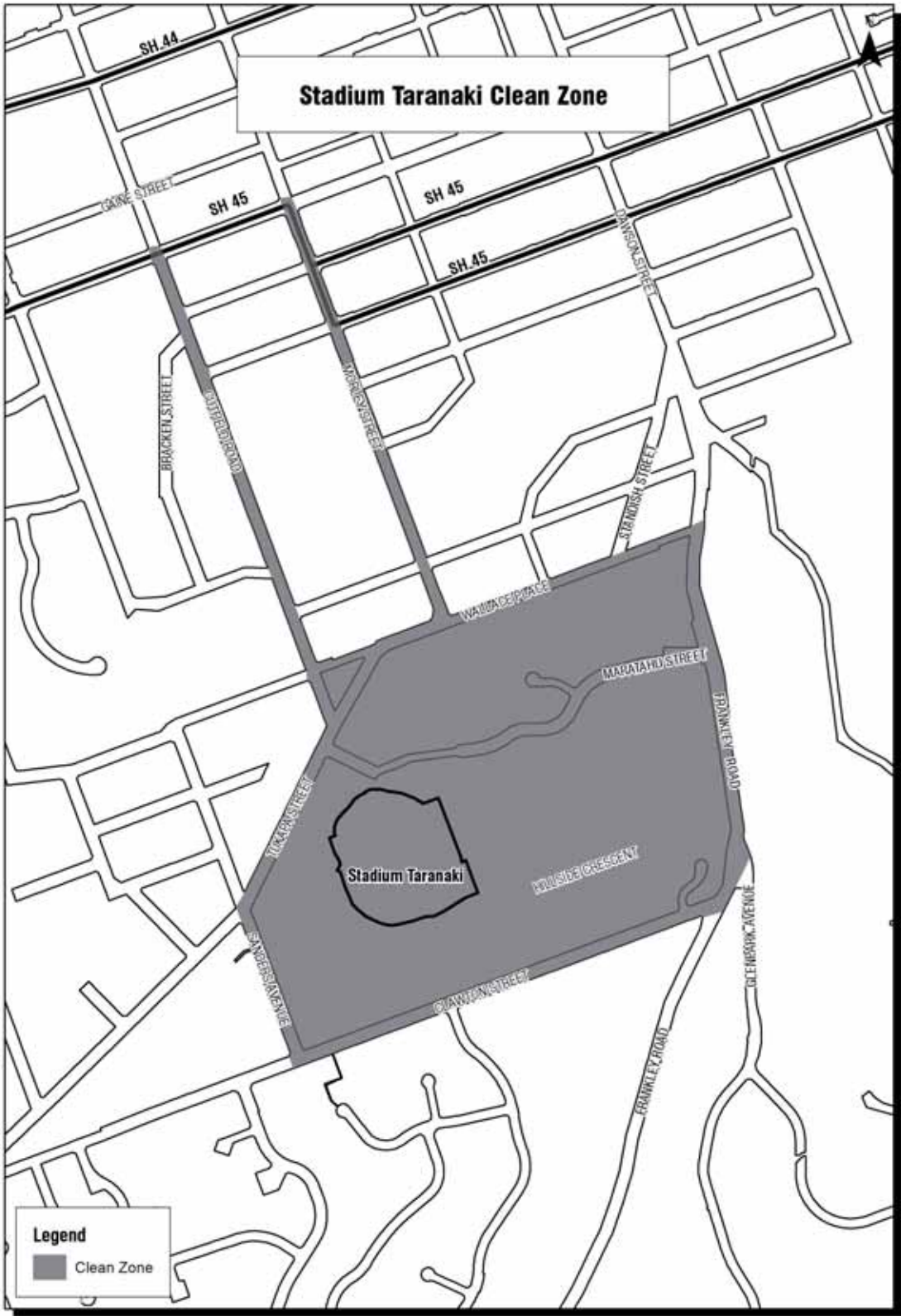
- (a) State Highway 45 from the intersection with Seaview Road and Lawry Street to State Highway 3 at the intersections of Leach Street and Courtenay Street with Eliot Street; and
- (b) State Highway 3 from the intersections of Coronation Avenue and Junction Road to the intersection with Smart Road.

***Clean periods***

The Stadium Taranaki clean zone and clean transport routes will apply during the following clean periods:

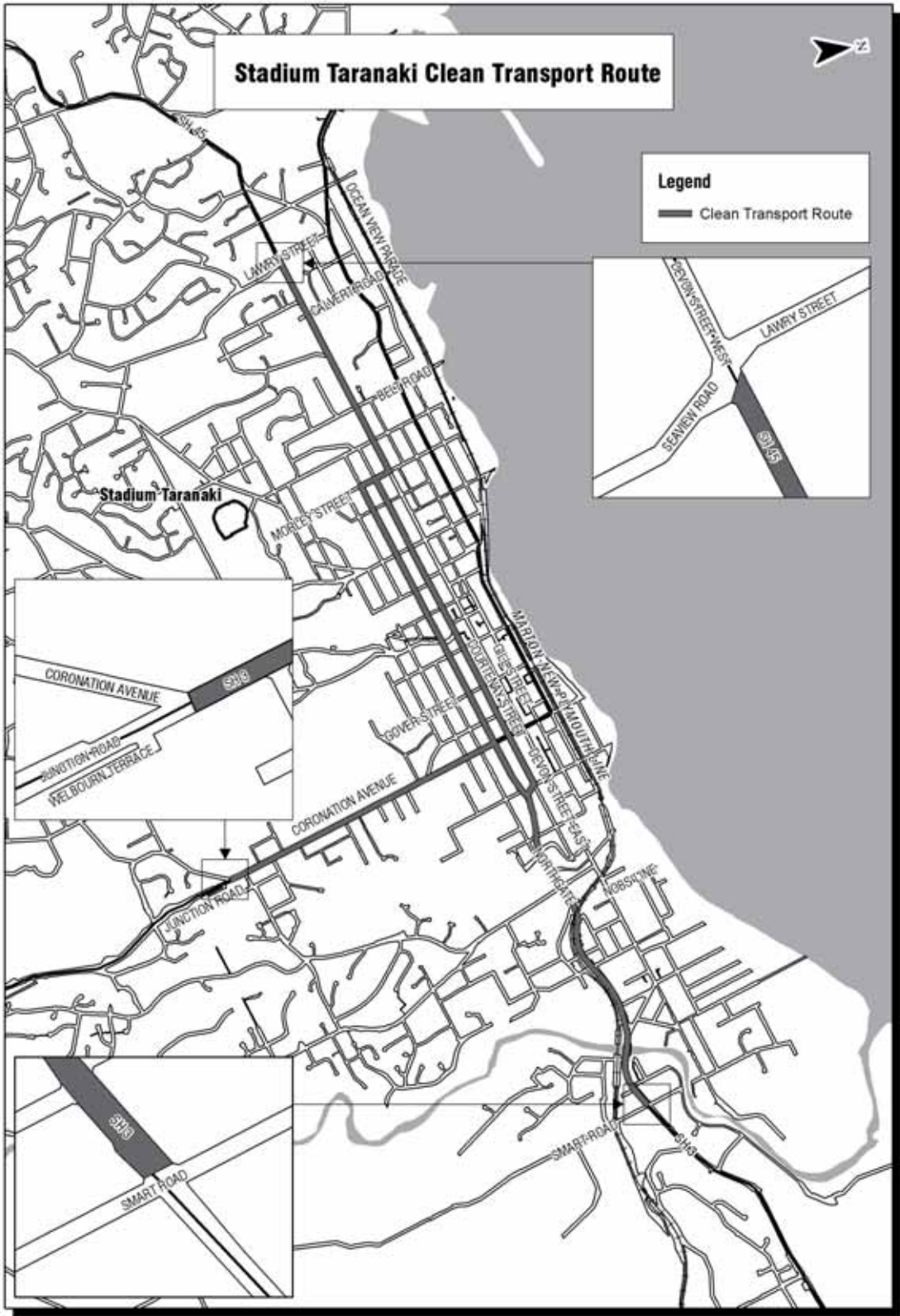
- (a) From 8.00am on Saturday 10 September 2011 until 11.59pm on Sunday 11 September 2011;
- (b) From 8.00am on Wednesday 14 September 2011 until 11.59pm on Thursday 15 September 2011; and
- (c) From 8.00am on Sunday 25 September 2011 until 11.59pm on Monday 26 September 2011.

Map 13





Map 14





***Arena Manawatu******Clean zone***

The area shown in the Map 15, including:

- (a) the area bordered by, and including:
  - (i) Featherston Street from Pascal Street to Waldegrave Street;
  - (ii) Waldegrave Street from Featherstone Street to Cuba Street;
  - (iii) Cuba Street from Waldegrave Street to George Street;
  - (iv) George Street from Cuba Street to Main Street;
  - (v) Main Street from George Street to Cook Street;
  - (vi) Cook Street from Main Street to Cuba Street;
  - (vii) Cuba Street from Cook Street to Pascal Street; and
  - (viii) Pascal Street from Cuba Street to Featherstone Street.
- (b) Wood Street from Featherstone Street to Mahoe Avenue.

***Clean transport routes***

The land comprising the route shown in Map 16, namely State Highway 56 from Strangs Road to Keith Street.

***Clean periods***

The Arena Manawatu clean zone and clean transport routes will apply during the following clean periods:

- (a) From 8.00am on Tuesday 27 September 2011 until 11.59pm on Wednesday 28 September 2011; and
- (b) From 8.00am on Saturday 1 October 2011 until 11.59pm on Sunday 2 October 2011.

**Arena Manawatu Clean Zone**

The map shows the Arena Manawatu and its surrounding streets. The arena is located in the center, surrounded by a grey-shaded Clean Zone. The streets shown include: WOOD STREET, FEATHERSTON STREET, RAILROAD STREET, COLE STREET, BRUCE STREET, GORDON STREET, and MAIN STREET. A legend in the bottom left corner indicates that the grey-shaded area is the Clean Zone. A north arrow is located in the top right corner.

Map 16



***Wellington Regional Stadium******Clean zone***

The area shown in the Map 17, including:

- (a) the area bordered by, and including:
  - (i) Wellington Regional Stadium;
  - (ii) Aotea Quay and Waterloo Quay from the northernmost point of Wellington Regional Stadium to Bunny Street;
  - (iii) Bunny Street from Waterloo Quay to Thorndon Quay;
  - (iv) Thorndon Quay from Bunny Street to Davis Street; and
  - (v) A line from the corner of Thorndon Quay and Davis Street to the south-western corner of the Wellington Regional Stadium.
- (b) Aotea Quay from the northernmost point of Wellington Regional Stadium to the State Highway 1 Wellington Urban Motorway;
- (c) Thorndon Quay from Davis Street to the State Highway 1 Wellington Urban Motorway;
- (d) Mulgrave Street from Thorndon Quay to Murphy Street; and
- (e) Murphy Street from Mulgrave Street to Turnbull Street.

***Clean transport routes***

The land comprising the routes shown in Map 18, namely:

- (a) Johnsonville railway line from Wellington Station to Johnsonville Station;
- (b) Wairarapa railway line from Wellington Station to Ngauranga Station;
- (c) State Highway 1 Wellington Urban Motorway from the intersection with State Highway 2 to the intersection of Calabar Road and Caledonia Street.

***Clean periods***

The Wellington Regional Stadium clean zone and clean transport routes will apply during the following clean periods:

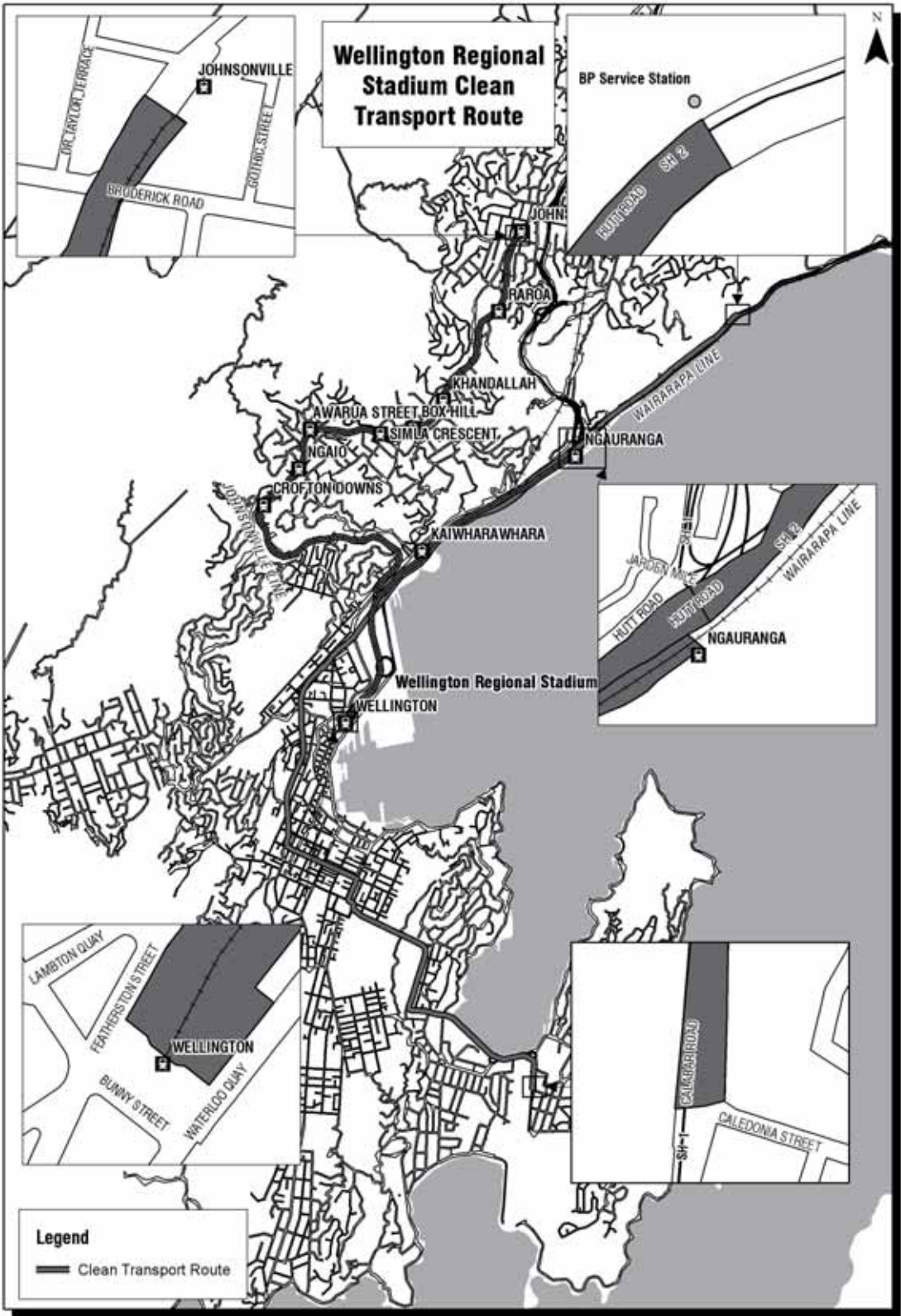
- (a) From 8.00am on Saturday 10 September 2011 until 11.59pm on Sunday 11 September 2011;
- (b) From 8.00am on Friday 16 September 2011 until 11.59pm on Saturday 17 September 2011;
- (c) From 8.00am on Saturday 24 September 2011 until 11.59pm on Sunday 25 September 2011;
- (d) From 8.00am on Friday 30 September 2011 until 11.59pm on Sunday 2 October 2011;
- (e) From 8.00am on Thursday 6 October 2011 until 11.59pm on Monday 10 October 2011.







Map 18



***Trafalgar Park******Clean Zone***

The area shown in Map 19, that is the area bordered by and including:

- (a) Trafalgar Street from State Highway 6 (Queen Elizabeth II Drive) to Wakatu Lane;
- (b) Wakatu Lane;
- (c) Rutherford Street from Wakatu Lane to Haven Road;
- (d) Haven Road from Rutherford Street to Vickerman Street; and
- (e) State Highway 6 from Vickerman Street to Trafalgar Street.

***Clean Transport Route***

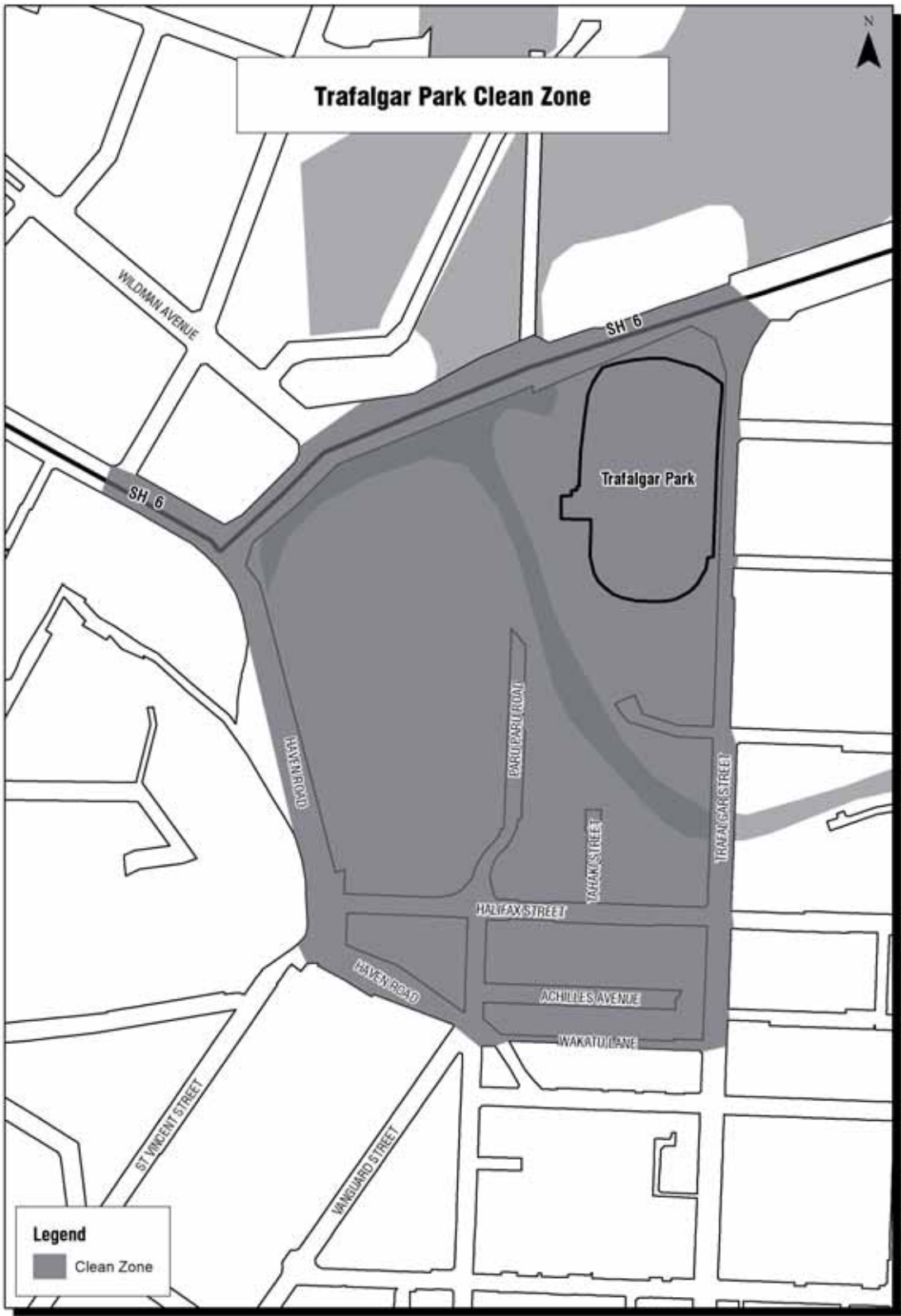
The land comprising the route shown in Map 20, namely State Highway 6 from the intersection with Atawhai Drive to the intersection with Parkers Road.

***Clean Periods***

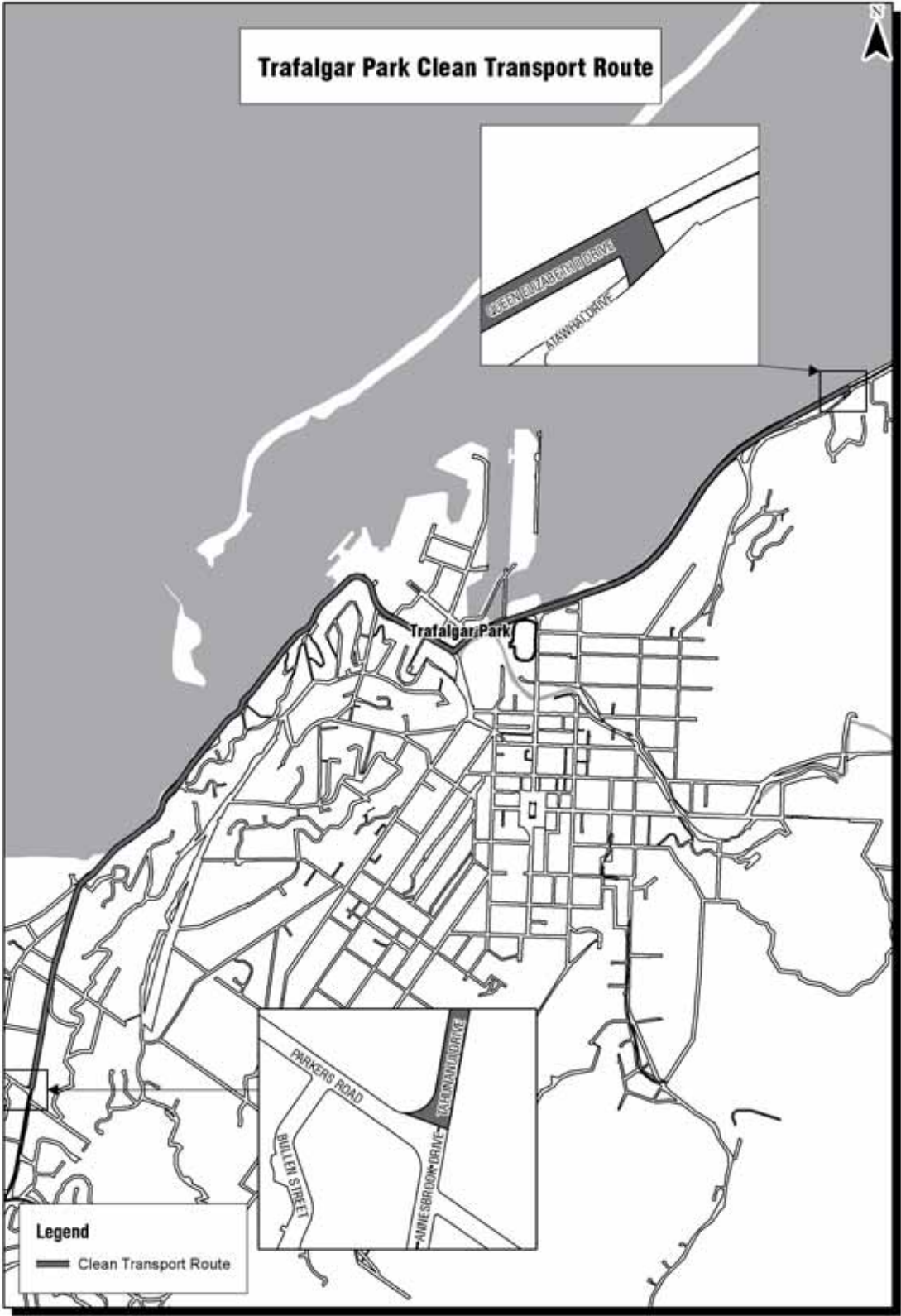
The Trafalgar Park clean zone and clean transport route will apply during the following clean periods:

- (a) From 8.00am on Monday 19 September 2011 to 11.59pm on Tuesday 20 September 2011;
- (b) From 8.00am on Monday 26 September 2011 to 11.59pm on Tuesday 27 September 2011; and
- (c) From 8.00am on Friday 30 September 2011 to 11.59pm on Saturday 1 October 2011.

Map 19



Map 20





***Rugby Park Stadium******Clean Zone***

The area shown in Map 21, that is:

- (a) the area bordered by and including:
  - (i) State Highway 1 (Tay Street) between the intersection with Doon Street and Ness Street and Mary Street;
  - (ii) Mary Street from Tay Street to Islington Street;
  - (iii) A straight line continuing along the eastern edge of Mary Street from the southern end of that street to the northern edge of the Main South Railway Line;
  - (iv) The northern edge of the Main South Railway Line from the southern terminating point of the line described in paragraph (iii) to a point directly north of the intersection of Tweed Street and Nelson Street;
  - (v) A straight line from the eastern terminating point of the line described in paragraph (iv) to the intersection of Tweed Street and Nelson Street;
  - (vi) Tweed Street from Nelson Street to Ness Street; and
  - (vii) Ness Street from Tweed Street to Tay Street; and
- (b) State Highway 1 (Tay Street) between the intersection with Jed Street and Ythan Street and the intersection with Doon Street and Ness Street; and
- (c) Ness Street and Elles Road between their intersections with Tweed Street and their intersection with Ettrick Street.

***Clean Transport Route***

The land comprising the routes shown in Map 24, namely:

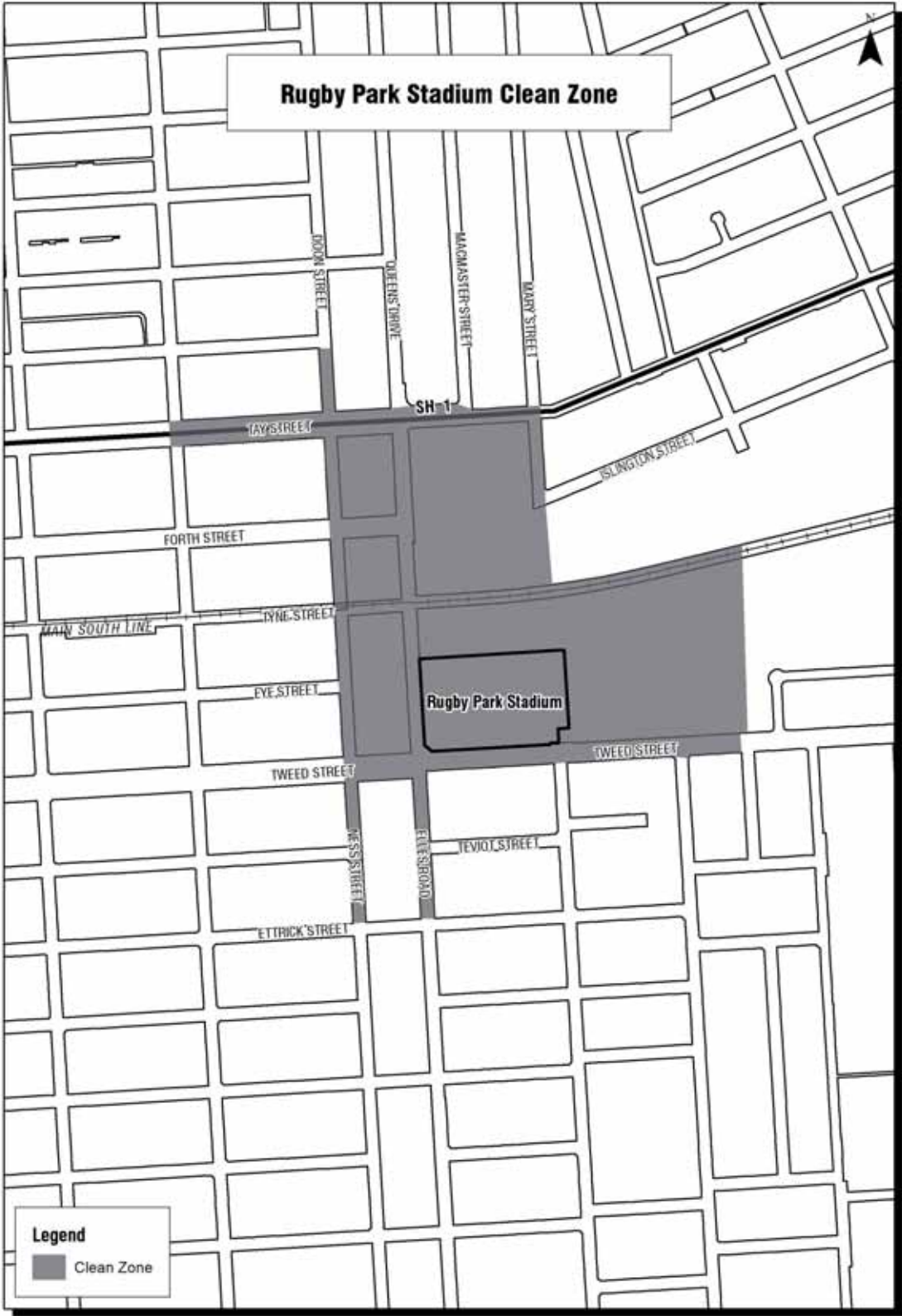
- (a) State Highway 1 (Tay Street) from the intersection with Racecourse Road and Rockdale Road to the intersection with State Highway 6 (Dee Street) and Clyde Street; and
- (b) State Highway 6 (Dee Street) from Tay Street to the intersection with Bay Road.

***Clean Periods***

The Rugby Park Stadium clean zone and clean transport routes will apply during the following clean periods:

- (a) From 8.00am on Friday 9 September 2011 to 11.59pm on Saturday 10 September 2011;
- (b) From 8.00am on Tuesday 13 September 2011 to 11.59pm on Wednesday 14 September 2011; and
- (c) From 8.00am on Friday 16 September 2011 to 11.59pm on Saturday 17 September 2011.

Map 21



## Map 22

